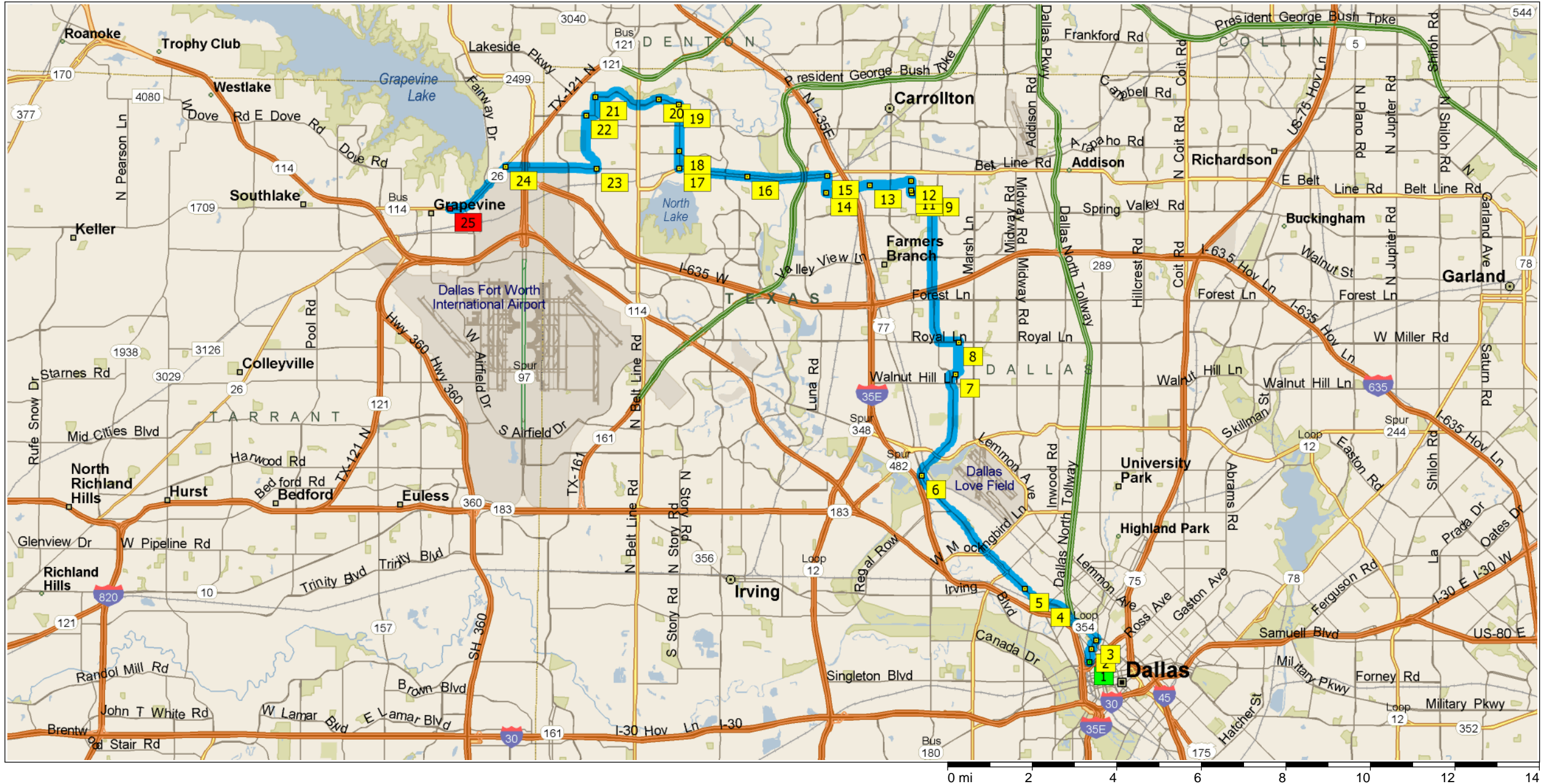
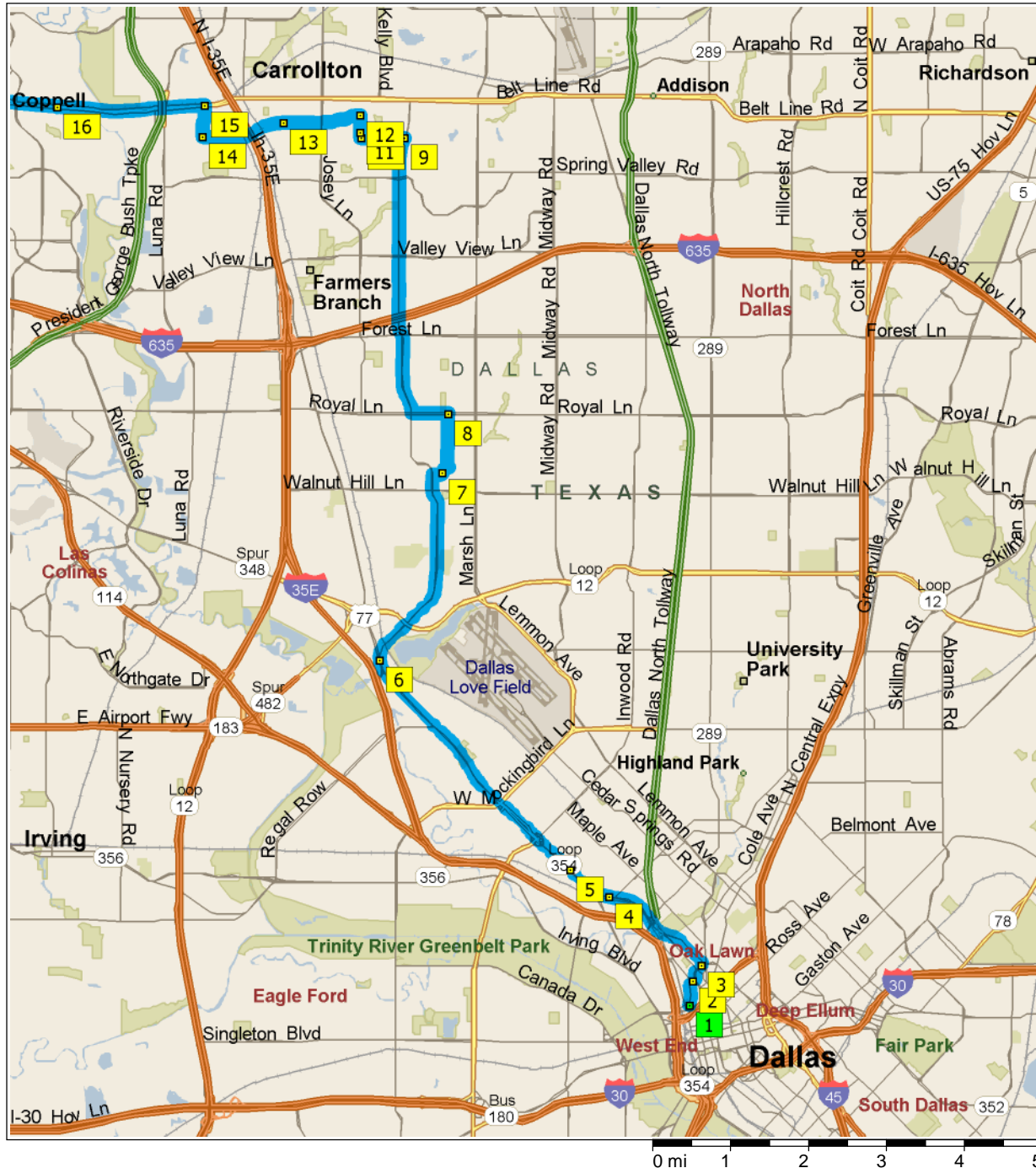


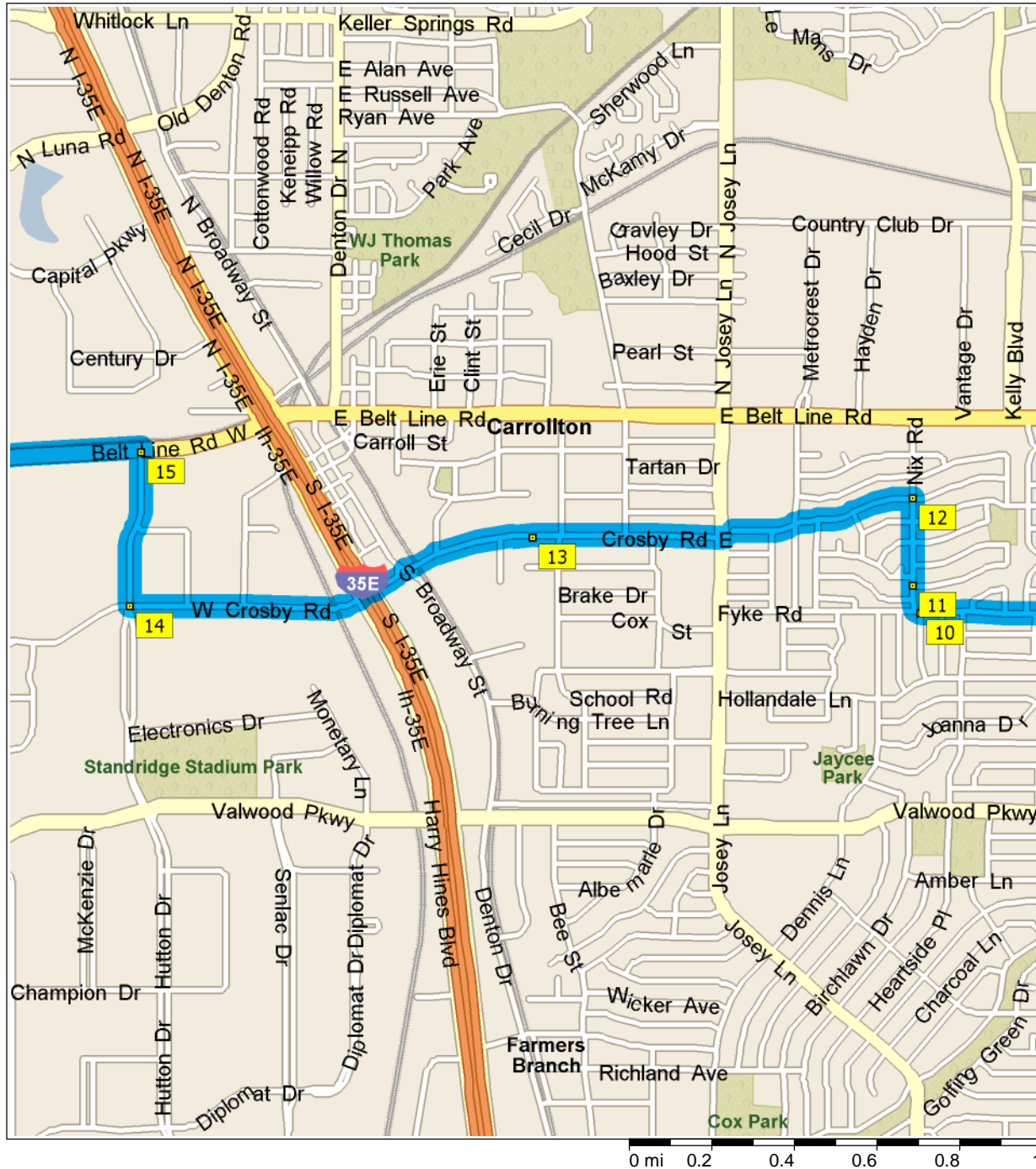
Superbowl Dicks Last Resort to Mad Duck 120131

30.7 miles; 1 hour, 18 minutes

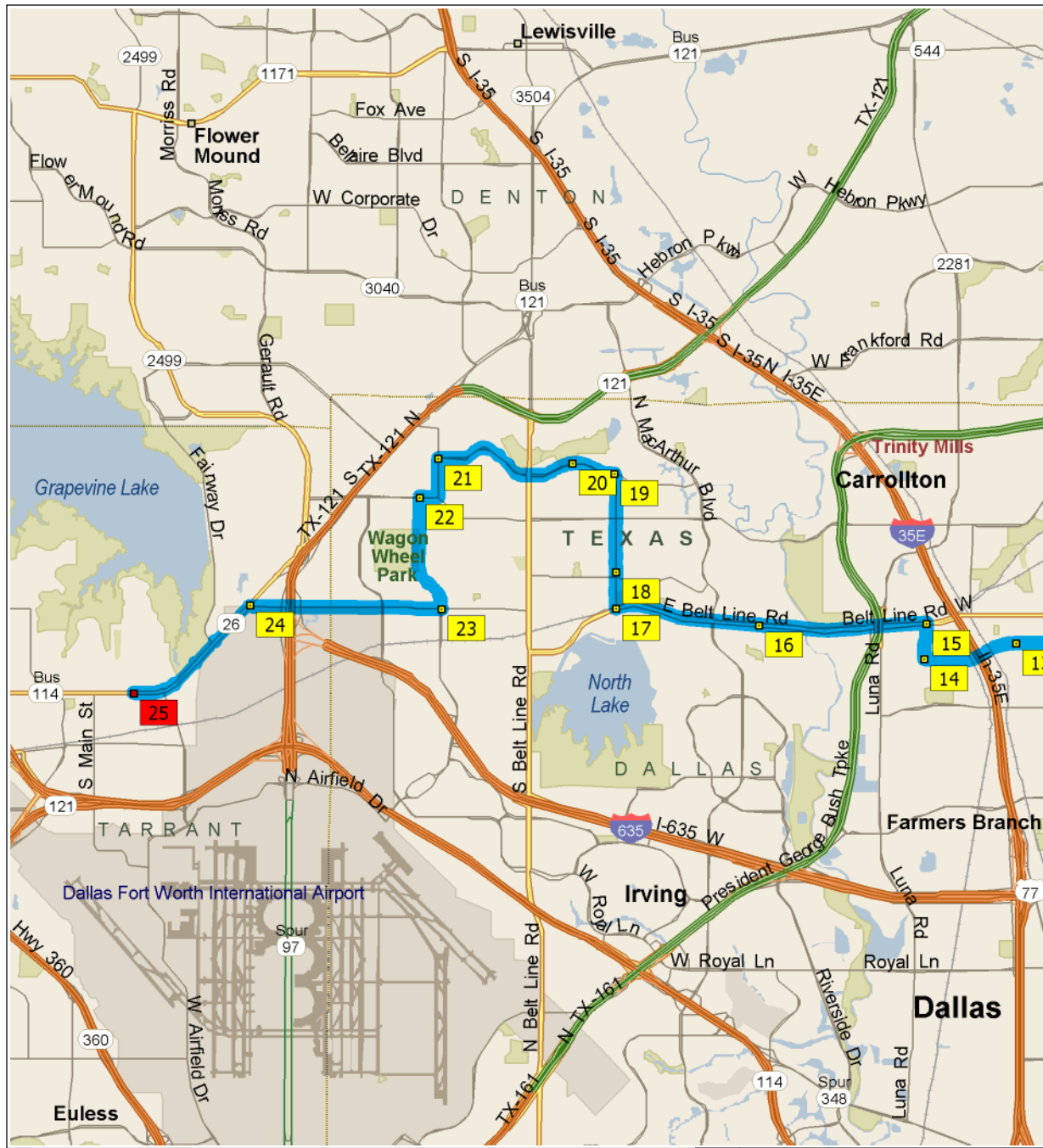




- 1:00 PM 0.0 mi **1** Depart near Dallas on N Lamar St (North-West) for 10 yds
- 1:00 PM 0.1 mi Turn RIGHT (North) onto N Houston St for 0.3 mi
- 1:01 PM 0.3 mi Bear RIGHT (North-East) onto Olive St for 98 yds
- 1:01 PM 0.3 mi **2** At near Dallas, stay on Olive St (North-East) for 65 yds
- 1:01 PM 0.4 mi Bear LEFT (North) onto N Field St for 76 yds
- 1:02 PM 0.4 mi Road name changes to Moody St for 0.2 mi
- 1:03 PM 0.6 mi **3** At near Dallas, take McKinnon St (LEFT) onto SR-354 Loop [McKinnon St] for 0.7 mi towards Hines Blvd / Tollway
- 1:05 PM 1.3 mi Merge onto SR-354 Loop [Harry Hines Blvd] for 0.9 mi
- 1:06 PM 2.2 mi Turn LEFT (South) onto Hondo Ave for 10 yds
- 1:07 PM 2.2 mi **4** At Hondo Ave, Dallas, TX 75219, return North on Hondo Ave for 10 yds
- 1:07 PM 2.2 mi Turn LEFT (West) onto SR-354 Loop [Harry Hines Blvd] for 0.6 mi
- 1:09 PM 2.8 mi **5** At 5023 Harry Hines Blvd, Dallas, TX 75235, stay on SR-354 Loop [Harry Hines Blvd] (North-West) for 1.1 mi
- 1:11 PM 3.9 mi Keep LEFT to stay on SR-354 Loop [Harry Hines Blvd] for 2.4 mi
- 1:14 PM 6.3 mi Road name changes to US-77 [SR-354 Loop] for 0.1 mi
- 1:15 PM 6.5 mi **6** At 9587 SR-354 Loop, Dallas, TX 75220, stay on US-77 [SR-354 Loop] (North) for 32 yds
- 1:15 PM 6.5 mi Keep RIGHT onto Webb Chapel Ext [Texas Lakes Trail] for 0.6 mi
- 1:16 PM 7.1 mi Keep STRAIGHT onto Webb Chapel Ext for 0.9 mi
- 1:18 PM 7.9 mi Keep STRAIGHT onto Webb Chapel Rd for 1.0 mi
- 1:21 PM 8.9 mi Keep STRAIGHT onto Webb Chapel Rd [Webbs Chapel Rd] for 0.2 mi
- 1:21 PM 9.1 mi Turn RIGHT (East) onto Timberview Dr [Timberview Rd] for 0.1 mi
- 1:22 PM 9.3 mi **7** At near Farmers Branch, stay on Timberview Dr [Timberview Rd] (North) for 0.1 mi
- 1:22 PM 9.4 mi Turn LEFT (North) onto Cromwell Dr for 0.7 mi
- 1:25 PM 10.1 mi **8** At 10789 Cromwell Dr, Dallas, TX 75229, stay on Cromwell Dr (North) for 21 yds
- 1:25 PM 10.1 mi Turn LEFT (West) onto Royal Ln for 0.5 mi
- 1:26 PM 10.6 mi Turn RIGHT (North) onto Webb Chapel Rd [Webbs Chapel Rd] for 1.0 mi
- 1:28 PM 11.6 mi Keep STRAIGHT onto Webb Chapel Rd for 2.5 mi
- 1:33 PM 14.1 mi **9** At Webb Chapel Rd, Dallas, TX 75234, turn LEFT (West) onto Fyke Rd for 0.6 mi



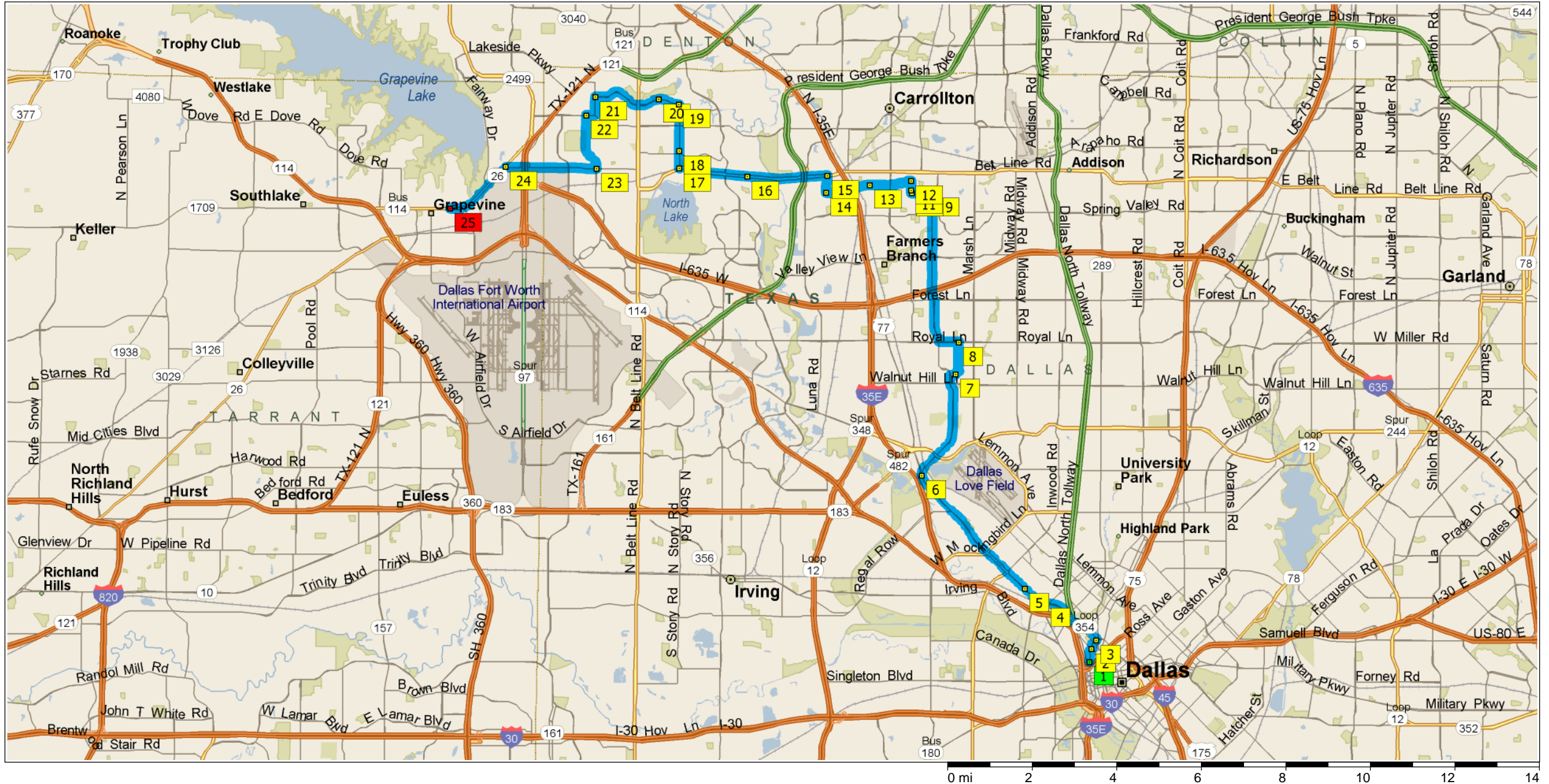
- 1:35 PM 14.7 mi **10** At 2200 Fyke Rd, Dallas, TX 75234, stay on Fyke Rd (West) for 32 yds
- 1:35 PM 14.7 mi Turn RIGHT (North) onto (S) Nix Rd for 120 yds
- 1:36 PM 14.8 mi **11** At 1702 S Nix Rd, Carrollton, TX 75006, stay on S Nix Rd (North) for 0.2 mi
- 1:37 PM 15.0 mi **12** At 1303 S Nix Rd, Carrollton, TX 75006, turn LEFT (West) onto (E) Crosby Rd (E) [E Crosby Rd] for 1.0 mi
- 1:40 PM 16.0 mi **13** At 1610 Crosby Rd E, Carrollton, TX 75006, stay on Crosby Rd E [E Crosby Rd] (West) for 0.4 mi
- 1:41 PM 16.4 mi Road name changes to (E) Crosby Rd [Crosby Rd E] for 120 yds
- 1:42 PM 16.4 mi Road name changes to Crosby Rd (E) [E Crosby Rd] for 76 yds
- 1:42 PM 16.5 mi Road name changes to (W) Crosby Rd for 0.6 mi

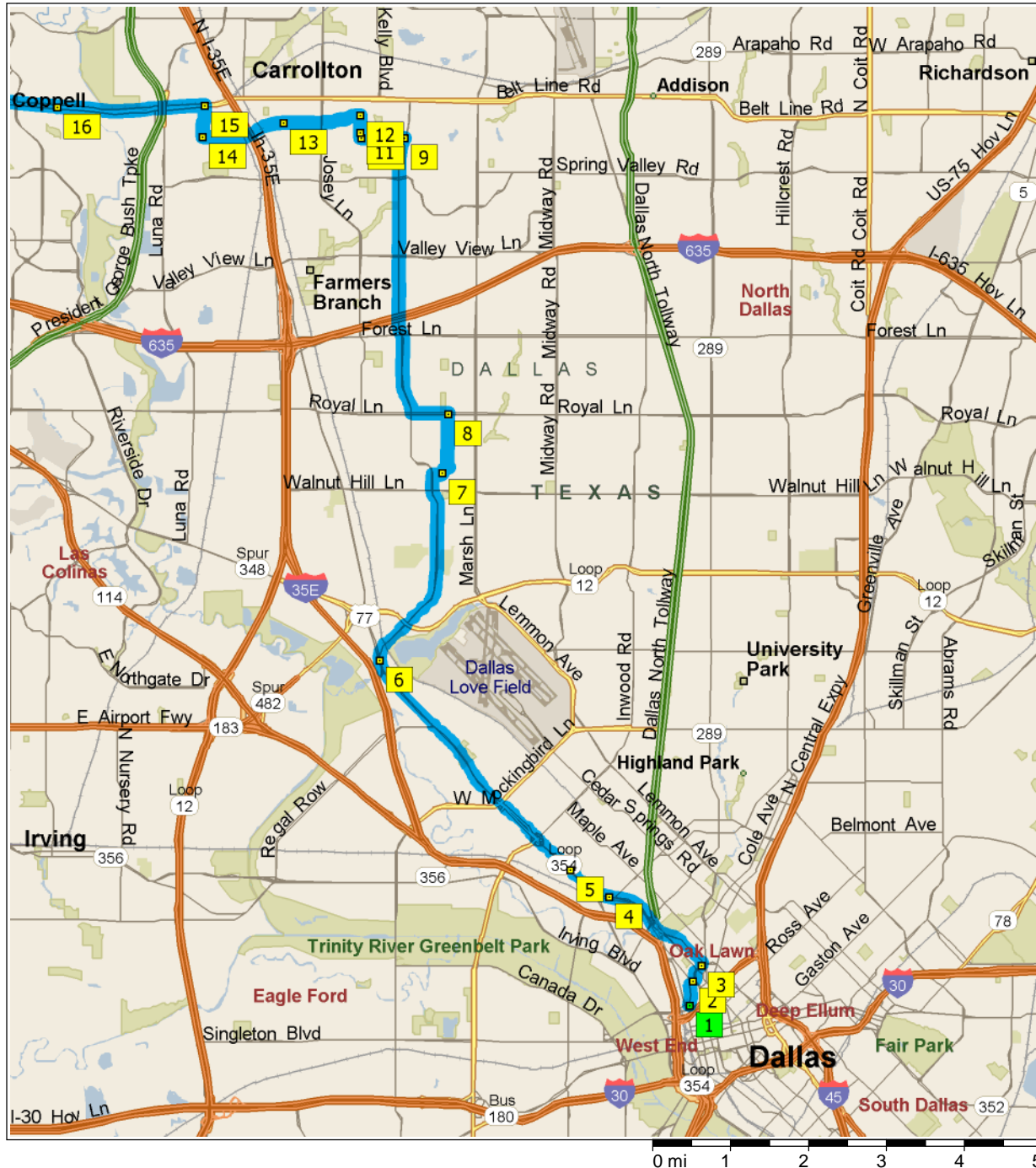


- 1:45 PM 17.1 mi **14** At Hutton Dr, Carrollton, TX 75006, turn RIGHT (North) onto Hutton Dr for 0.4 mi
- 1:46 PM 17.5 mi **15** At 1014 Hutton Dr, Carrollton, TX 75006, stay on Hutton Dr (North) for 21 yds
- 1:46 PM 17.5 mi Turn LEFT (West) onto (E) Belt Line Rd (W) [W Belt Line Rd] for 1.9 mi
- 1:49 PM 19.4 mi Turn LEFT (South) onto Fairways Dr for 21 yds
- 1:50 PM 19.4 mi **16** At Fairways Dr, Coppell, TX 75019, return North on Fairways Dr for 21 yds
- 1:50 PM 19.4 mi Turn LEFT (West) onto E Belt Line Rd for 1.7 mi
- 1:53 PM 21.1 mi **17** At near Bethel, turn RIGHT (North) onto S Moore Rd [S Northlake Rd] for 0.4 mi
- 1:54 PM 21.5 mi **18** At near Bethel, stay on S Moore Rd [S Northlake Rd] (North) for 0.6 mi
- 1:56 PM 22.1 mi Road name changes to Local road(s) for 10 yds
- 1:56 PM 22.1 mi Road name changes to N Moore Rd [S Northlake Rd] for 0.5 mi
- 1:58 PM 22.6 mi **19** At near Coppell, turn LEFT (West) onto Parkway Blvd [E Parkway Blvd] for 0.5 mi
- 1:59 PM 23.1 mi **20** At Parkway Blvd, Coppell, TX 75019, stay on Parkway Blvd [E Parkway Blvd] (West) for 0.5 mi
- 2:01 PM 23.6 mi Road name changes to Local road(s) for 21 yds
- 2:02 PM 23.6 mi Road name changes to W Parkway Blvd for 1.2 mi
- 2:04 PM 24.8 mi **21** At 795 W Parkway Blvd, Coppell, TX 75019, turn LEFT (South) onto N Coppell Rd for 0.4 mi
- 2:05 PM 25.2 mi Turn RIGHT (West) onto W Sandy Lake Rd for 0.2 mi
- 2:06 PM 25.4 mi Turn LEFT (South) onto Freeport Pkwy for 10 yds
- 2:06 PM 25.5 mi **22** At near Coppell, stay on Freeport Pkwy (South) for 1.4 mi
- 2:10 PM 26.8 mi Turn LEFT (East) onto W Bethel Rd for 21 yds
- 2:10 PM 26.8 mi **23** At near Bethel, turn LEFT (North) onto Freeport Pkwy, then immediately turn LEFT (West) onto W Bethel Rd for 1.3 mi
- 2:13 PM 28.1 mi Road name changes to Bass Pro Dr for 0.9 mi
- 2:15 PM 29.0 mi **24** At Bass Pro Dr, Grapevine, TX 76051, keep STRAIGHT onto Local road(s) for 21 yds
- 2:15 PM 29.0 mi Turn LEFT (South-West) onto SR-26 for 1.4 mi
- 2:18 PM 30.4 mi Road name changes to SR-114 Bus [E Northwest Hwy] for 0.3 mi
- 2:18 PM 30.7 mi **25** Arrive 721 E Northwest Hwy, Grapevine, TX 76051

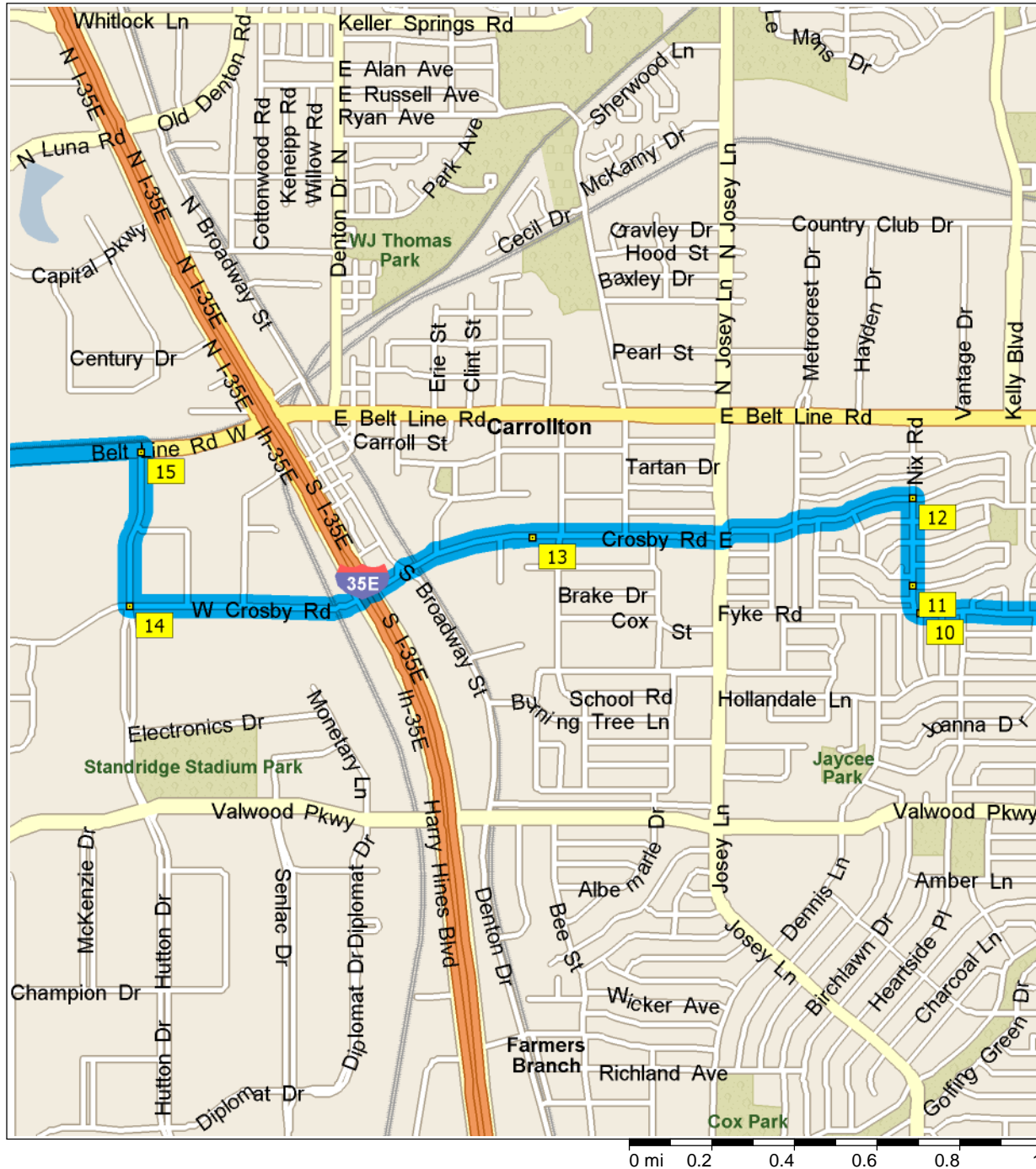
Superbowl Dicks Last Resort to Mad Duck 120131

30.7 miles; 1 hour, 18 minutes

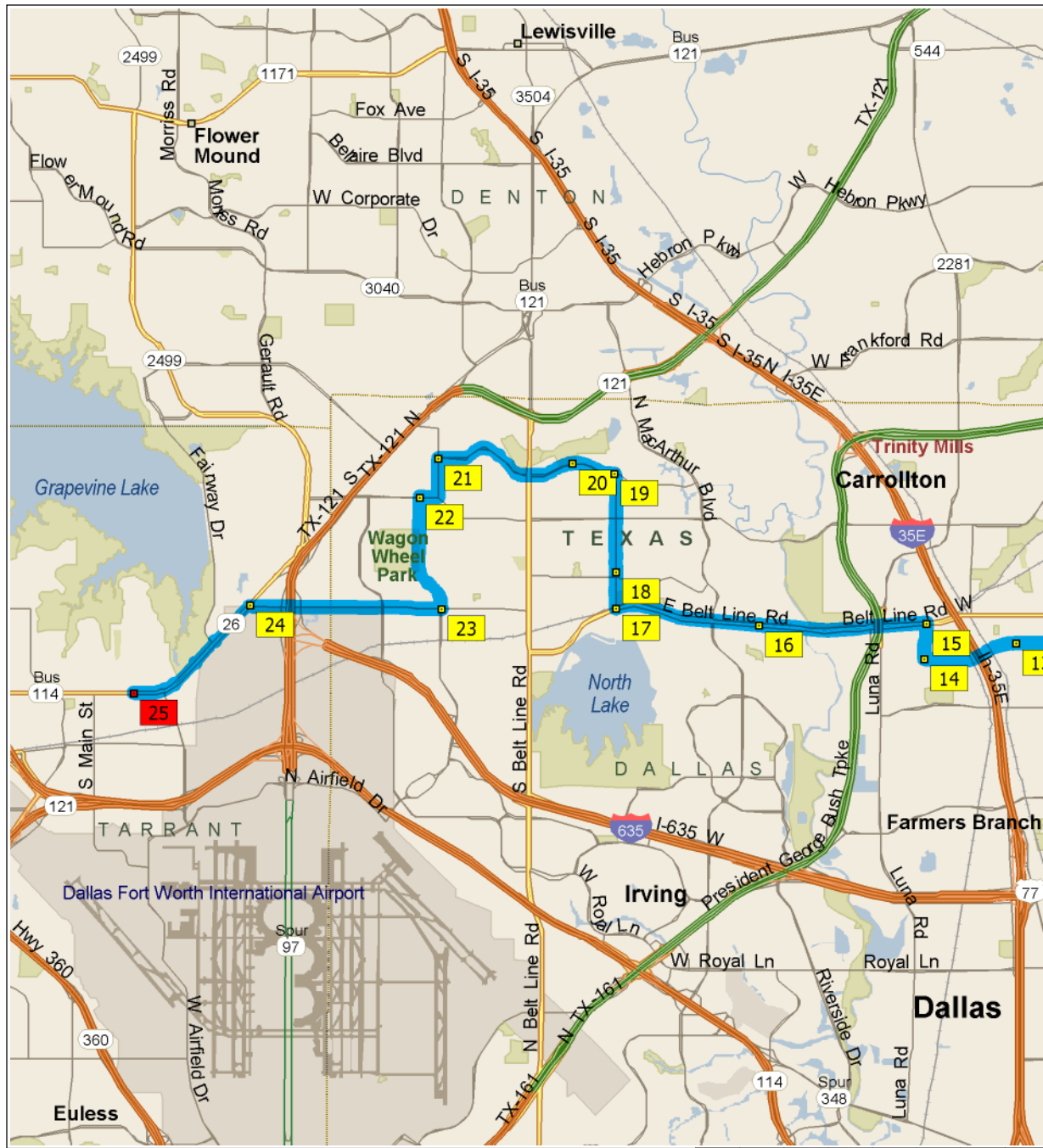




- 1:00 PM 0.0 mi **1** Depart near Dallas on N Lamar St (North-West) for 10 yds
- 1:00 PM 0.1 mi Turn RIGHT (North) onto N Houston St for 0.3 mi
- 1:01 PM 0.3 mi Bear RIGHT (North-East) onto Olive St for 98 yds
- 1:01 PM 0.3 mi **2** At near Dallas, stay on Olive St (North-East) for 65 yds
- 1:01 PM 0.4 mi Bear LEFT (North) onto N Field St for 76 yds
- 1:02 PM 0.4 mi Road name changes to Moody St for 0.2 mi
- 1:03 PM 0.6 mi **3** At near Dallas, take McKinnon St (LEFT) onto SR-354 Loop [McKinnon St] for 0.7 mi towards Hines Blvd / Tollway
- 1:05 PM 1.3 mi Merge onto SR-354 Loop [Harry Hines Blvd] for 0.9 mi
- 1:06 PM 2.2 mi Turn LEFT (South) onto Hondo Ave for 10 yds
- 1:07 PM 2.2 mi **4** At Hondo Ave, Dallas, TX 75219, return North on Hondo Ave for 10 yds
- 1:07 PM 2.2 mi Turn LEFT (West) onto SR-354 Loop [Harry Hines Blvd] for 0.6 mi
- 1:09 PM 2.8 mi **5** At 5023 Harry Hines Blvd, Dallas, TX 75235, stay on SR-354 Loop [Harry Hines Blvd] (North-West) for 1.1 mi
- 1:11 PM 3.9 mi Keep LEFT to stay on SR-354 Loop [Harry Hines Blvd] for 2.4 mi
- 1:14 PM 6.3 mi Road name changes to US-77 [SR-354 Loop] for 0.1 mi
- 1:15 PM 6.5 mi **6** At 9587 SR-354 Loop, Dallas, TX 75220, stay on US-77 [SR-354 Loop] (North) for 32 yds
- 1:15 PM 6.5 mi Keep RIGHT onto Webb Chapel Ext [Texas Lakes Trail] for 0.6 mi
- 1:16 PM 7.1 mi Keep STRAIGHT onto Webb Chapel Ext for 0.9 mi
- 1:18 PM 7.9 mi Keep STRAIGHT onto Webb Chapel Rd for 1.0 mi
- 1:21 PM 8.9 mi Keep STRAIGHT onto Webb Chapel Rd [Webbs Chapel Rd] for 0.2 mi
- 1:21 PM 9.1 mi Turn RIGHT (East) onto Timberview Dr [Timberview Rd] for 0.1 mi
- 1:22 PM 9.3 mi **7** At near Farmers Branch, stay on Timberview Dr [Timberview Rd] (North) for 0.1 mi
- 1:22 PM 9.4 mi Turn LEFT (North) onto Cromwell Dr for 0.7 mi
- 1:25 PM 10.1 mi **8** At 10789 Cromwell Dr, Dallas, TX 75229, stay on Cromwell Dr (North) for 21 yds
- 1:25 PM 10.1 mi Turn LEFT (West) onto Royal Ln for 0.5 mi
- 1:26 PM 10.6 mi Turn RIGHT (North) onto Webb Chapel Rd [Webbs Chapel Rd] for 1.0 mi
- 1:28 PM 11.6 mi Keep STRAIGHT onto Webb Chapel Rd for 2.5 mi
- 1:33 PM 14.1 mi **9** At Webb Chapel Rd, Dallas, TX 75234, turn LEFT (West) onto Fyke Rd for 0.6 mi



- 1:35 PM 14.7 mi **10** At 2200 Fyke Rd, Dallas, TX 75234, stay on Fyke Rd (West) for 32 yds
- 1:35 PM 14.7 mi Turn RIGHT (North) onto (S) Nix Rd for 120 yds
- 1:36 PM 14.8 mi **11** At 1702 S Nix Rd, Carrollton, TX 75006, stay on S Nix Rd (North) for 0.2 mi
- 1:37 PM 15.0 mi **12** At 1303 S Nix Rd, Carrollton, TX 75006, turn LEFT (West) onto (E) Crosby Rd (E) [E Crosby Rd] for 1.0 mi
- 1:40 PM 16.0 mi **13** At 1610 Crosby Rd E, Carrollton, TX 75006, stay on Crosby Rd E [E Crosby Rd] (West) for 0.4 mi
- 1:41 PM 16.4 mi Road name changes to (E) Crosby Rd [Crosby Rd E] for 120 yds
- 1:42 PM 16.4 mi Road name changes to Crosby Rd (E) [E Crosby Rd] for 76 yds
- 1:42 PM 16.5 mi Road name changes to (W) Crosby Rd for 0.6 mi



- 1:45 PM 17.1 mi **14** At Hutton Dr, Carrollton, TX 75006, turn RIGHT (North) onto Hutton Dr for 0.4 mi
- 1:46 PM 17.5 mi **15** At 1014 Hutton Dr, Carrollton, TX 75006, stay on Hutton Dr (North) for 21 yds
- 1:46 PM 17.5 mi Turn LEFT (West) onto (E) Belt Line Rd (W) [W Belt Line Rd] for 1.9 mi
- 1:49 PM 19.4 mi Turn LEFT (South) onto Fairways Dr for 21 yds
- 1:50 PM 19.4 mi **16** At Fairways Dr, Coppell, TX 75019, return North on Fairways Dr for 21 yds
- 1:50 PM 19.4 mi Turn LEFT (West) onto E Belt Line Rd for 1.7 mi
- 1:53 PM 21.1 mi **17** At near Bethel, turn RIGHT (North) onto S Moore Rd [S Northlake Rd] for 0.4 mi
- 1:54 PM 21.5 mi **18** At near Bethel, stay on S Moore Rd [S Northlake Rd] (North) for 0.6 mi
- 1:56 PM 22.1 mi Road name changes to Local road(s) for 10 yds
- 1:56 PM 22.1 mi Road name changes to N Moore Rd [S Northlake Rd] for 0.5 mi
- 1:58 PM 22.6 mi **19** At near Coppell, turn LEFT (West) onto Parkway Blvd [E Parkway Blvd] for 0.5 mi
- 1:59 PM 23.1 mi **20** At Parkway Blvd, Coppell, TX 75019, stay on Parkway Blvd [E Parkway Blvd] (West) for 0.5 mi
- 2:01 PM 23.6 mi Road name changes to Local road(s) for 21 yds
- 2:02 PM 23.6 mi Road name changes to W Parkway Blvd for 1.2 mi
- 2:04 PM 24.8 mi **21** At 795 W Parkway Blvd, Coppell, TX 75019, turn LEFT (South) onto N Coppell Rd for 0.4 mi
- 2:05 PM 25.2 mi Turn RIGHT (West) onto W Sandy Lake Rd for 0.2 mi
- 2:06 PM 25.4 mi Turn LEFT (South) onto Freeport Pkwy for 10 yds
- 2:06 PM 25.5 mi **22** At near Coppell, stay on Freeport Pkwy (South) for 1.4 mi
- 2:10 PM 26.8 mi Turn LEFT (East) onto W Bethel Rd for 21 yds
- 2:10 PM 26.8 mi **23** At near Bethel, turn LEFT (North) onto Freeport Pkwy, then immediately turn LEFT (West) onto W Bethel Rd for 1.3 mi
- 2:13 PM 28.1 mi Road name changes to Bass Pro Dr for 0.9 mi
- 2:15 PM 29.0 mi **24** At Bass Pro Dr, Grapevine, TX 76051, keep STRAIGHT onto Local road(s) for 21 yds
- 2:15 PM 29.0 mi Turn LEFT (South-West) onto SR-26 for 1.4 mi
- 2:18 PM 30.4 mi Road name changes to SR-114 Bus [E Northwest Hwy] for 0.3 mi
- 2:18 PM 30.7 mi **25** Arrive 721 E Northwest Hwy, Grapevine, TX 76051